

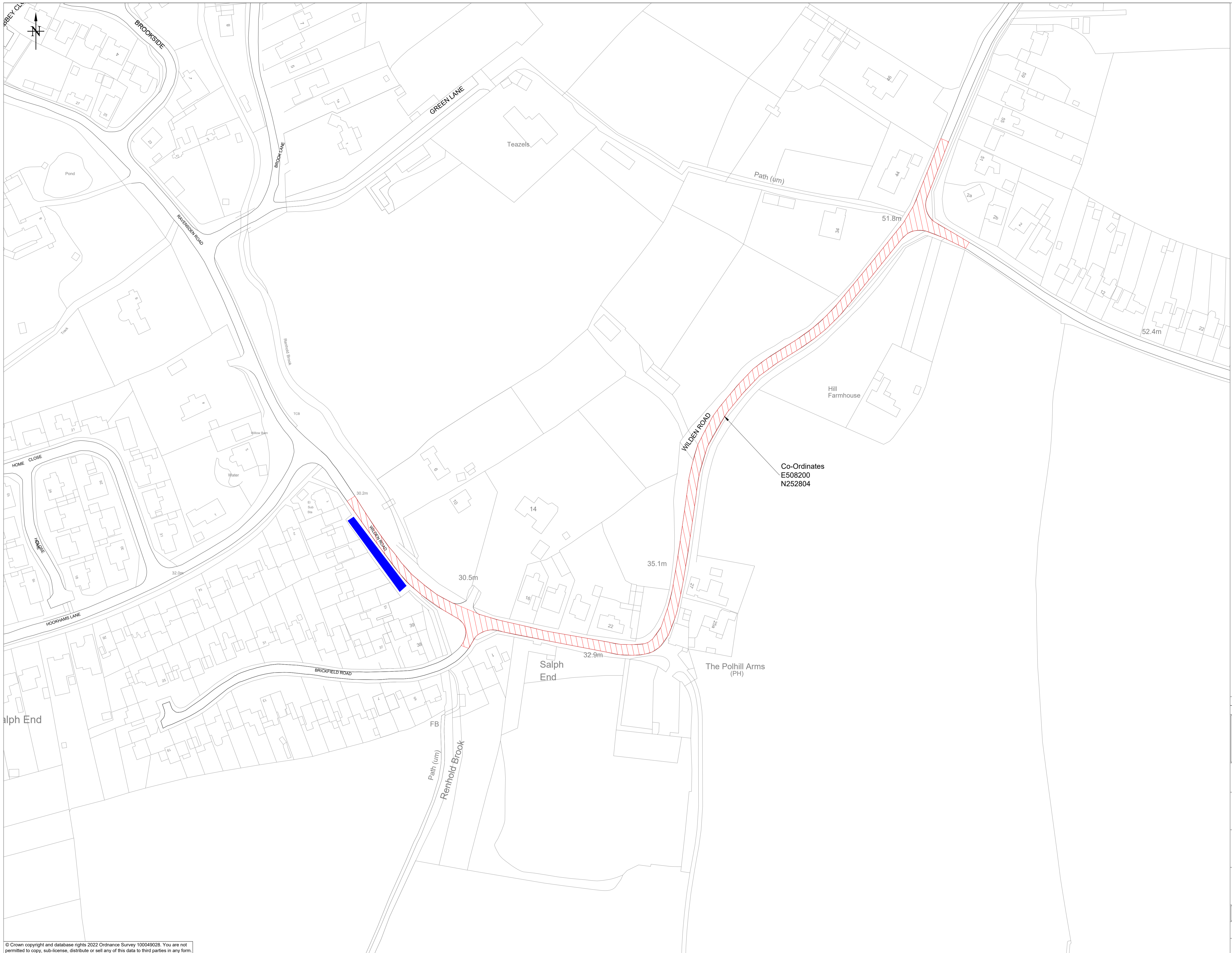


Key:

-  Extent of works
Approx. area: 3716m²
-  Site Compound location

Notes

1. Coordinates based on Ordnance Survey National Grid.
2. Postcode at centre of works: MK41 0JP
3. Nearest hospital with A&E is: Bedford South Wing, Kempston Road, Bedford MK42 9DJ
4. Length of scheme - 669m



Co-Ordinates
E508200
N252804

26/01/22	First Issue	0	LH
DATE	AMENDMENTS	REV	BY



Engineering Services
BOROUGH HALL, CAULDWELL ST, BEDFORD, MK42 9AP
Tel: (01234) 267422

CLIENT
Environment

SCHEME
**Carriageway Resurfacing 2022-23
Wilden Road, Renhold**

DRAWING TITLE
Location Plan

DRG No.
C13009.C.01

DRG STATUS
Construction

SCALE @ A1	DATE	DRAWN	CHECKED
1:1250	29/09/21	LH	TE