






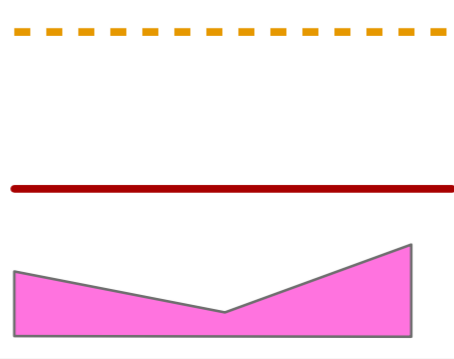


Plot @ 1:9,500



Public Footpath	
Public Bridleway	
BOAT	
Restricted Byway	
Parish Boundary	
Borough Boundary	
Excluded Area	

**DEFINITIVE MAP EXTRACT FOR THE FORMER
NORTH BEDFORDSHIRE BOROUGH
AS AT 31 DECEMBER 2020
FOR THE PARISH OF RENHOLD**

Produced by Bedford Borough Council. Based on Ordnance Survey mapping © Crown copyright. All rights reserved:
OS Licence No. 100049028. 2021.
Unauthorised reproduction infringes Crown copyright and may lead to prosecution or civil proceedings.