

Renhold's local environment: what do we value; what do we want?

Renhold Green Infrastructure Plan – Your Opinions and Proposals Matter!

As you will be aware, Renhold is currently developing a Neighbourhood Plan to enable residents to have their say in the shaping of the future development of the Parish.

Firstly, a big thank you to those of you who completed the Phase 1 Survey of our Green Infrastructure earlier this year. This gave you the opportunity to identify your key aspirations for improving our GI provision and to review Renhold's network of accessible green spaces and access routes, landscapes, biodiversity and heritage.

Through its contribution to the Neighbourhood Plan, this GI Plan will support the management, conservation and improvement of the local landscape, and its archaeological and heritage assets. It will promote the maintenance and improvement of biodiversity to ensure that existing habitats are enhanced and new community green spaces are developed wherever possible.

The responses received have already been used to produce the Draft GI aspirations map (overleaf). This forms the basis for next phase of your thoughts and ideas.

We are keen to ensure that the Green Infrastructure Plan reflects the widest possible range of community views and to ensure that it is a true reflection of local opinion. The Phase 2 Survey brings together the suggestions made by respondents to the earlier consultation, to give us the chance to refine and enhance some of the initial ideas expressed into firmer proposals.

It is, therefore, vitally important that we hear from everyone in the Parish with the views they wish to be taken into account. You can do this in one of two ways. You can complete the survey online, using this link to view the maps and accompanying information: <https://bedsrcc.org.uk/renholdgiplan/>

and this link to complete the survey:
<https://www.surveymonkey.co.uk/r/renholdphase2>

Or, if you do not have access to a computer, we can deliver a paper version to you. Just ring Amanda on 01234 870704 and ask. Then, when you've completed it, ring again and it will be collected.

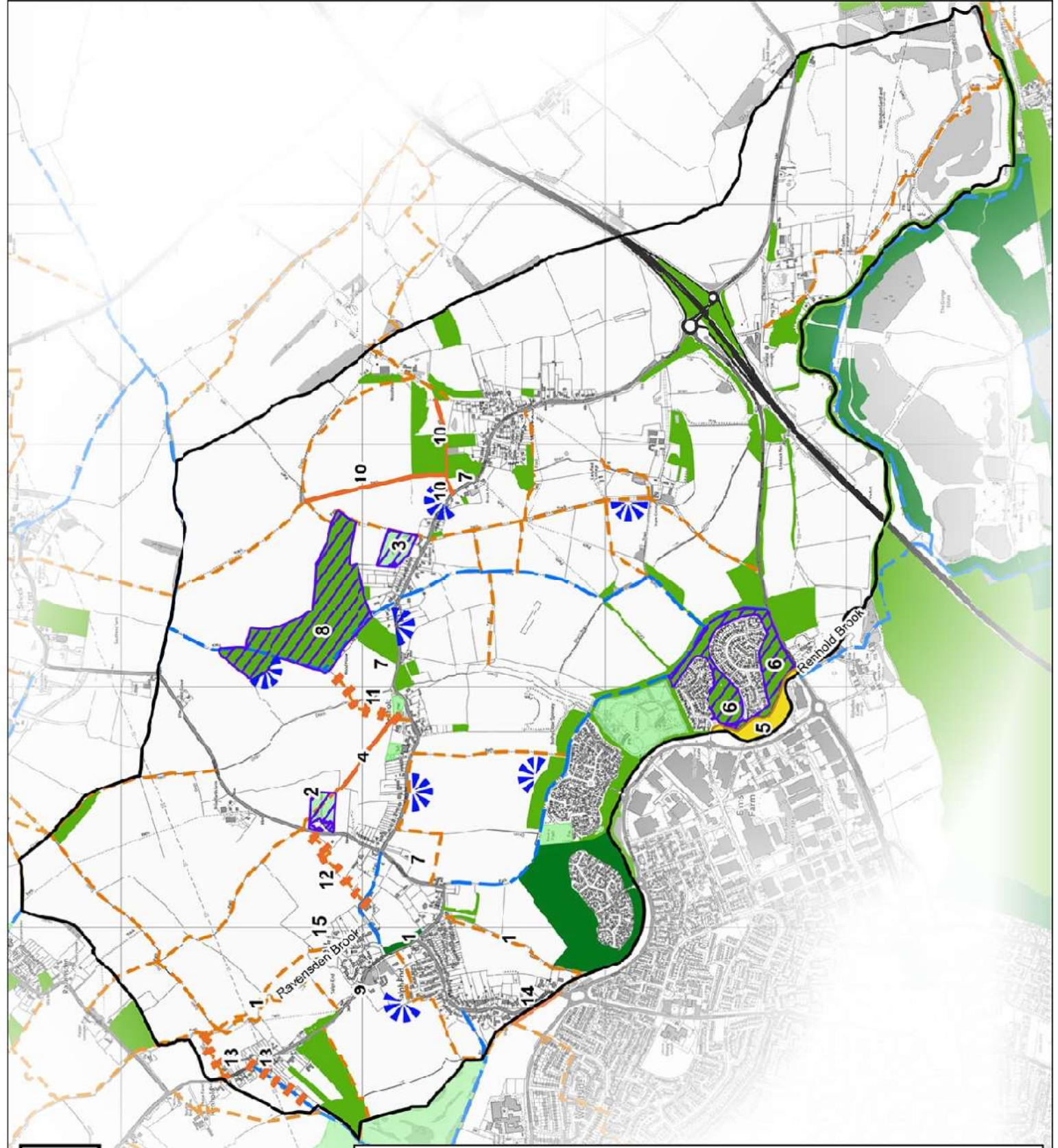
The deadline for completing this survey is Sunday 11th July 2021. Please act now if you want your voice to be heard.












Renhold Neighbourhood Working Group – working on your behalf.

Please Note: This document (with 'live' links) is also on the Parish Council website at:
<https://sites.google.com/site/renholdpc/np>

Renhold

Green Infrastructure Aspirations



	Parish boundary
Access and Open Space Theme	
	Accessible Sites
	Formal Recreational Areas
	Other Green Infrastructure
Rights of Way	
	Bridleway
	Footpath
Aspirations	
	New Green Infrastructure Sites
	Green Infrastructure Sites to be protected / enhanced
	Green Infrastructure Route
	Right of Way Upgrade
	Protect views
1-15	See accompanying notes for the numbered aspirations

This map is based upon Ordnance Survey material with the permission of Ordnance Survey on behalf of the controller of Her Majesty's Stationary Office © Crown Copyright. Unauthorised reproduction infringes Crown copyright and may lead to prosecution or civil proceedings.
© Crown Copyright and database rights 2021.
Ordnance Survey 100052372.
RENHOLD PARISH COUNCIL

Contains public sector information licensed under the Open Government Licence v3.0
Last updated: 10/06/2021